



Tuscany Villages Fact Sheet

General information

| | |
|---------------------|---|
| Name of the village | SUVERETO |
| Province | LIVORNO |
| Tourist information | UffficVia Magenta 14, Suvereto - tel. +39 0565 829304 e.mail: ufficio.turistico@comune.suvereto.li.it |

TESTED BY: [Handy Superabile Social Promotion Association](#) in 2024

Please note The following information refers to the date of verification shown at the bottom of each sheet. **The Association** is not responsible for any significant changes made by the property after the visit.

Summary

| | |
|--|----|
| Borgo Fact Sheet | 1 |
| General information | 1 |
| Description | 2 |
| How to reach Suvereto | 2 |
| Car park | 3 |
| Route from the car park to the entrance | 4 |
| Description of the itinerary | 4 |
| Any accessible bars/restaurants | 10 |
| Toilets for people with reduced mobility | 12 |
| at the Cacini restaurant..... | 12 |
| Medical practices/healthcare facilities..... | 13 |

Project carried out with the contribution of the





Description

Suvereto is a charming village of medieval origin that still retains its majestic city walls from 973.

It is located in the south-east of the province of Livorno, in the heart of the Val di Cornia, surrounded by green hills and vineyards

The historic center is surrounded by the imposing medieval walls dating back to the thirteenth century.

How to reach Suvereto

| | |
|--|---|
| By car | <p>Suvereto is located 100 kilometers away from Livorno and 60 from Grosseto. The village is not served directly by train but only by buses.</p> <p>By car:D north A12 to the Venturina exit, from there follow the signs for Suvereto on SS398 From the south A12 to the Follonica Est exit and continue on SR439, SP33, SP19 and SS398</p> <p>By train and bus: the nearest railway station is Campiglia Marittima. From there bus line 003 of Tiemme Piombino.</p> |
| By plane | Pisa Airport |
| Assistance service for people with disabilities | YES |
| Embarkation/disembarkation of passengers with reduced mobility | with courtesy chair and ambulift /Finger |
| Tactile paths for the blind and visually impaired | YES |





| | |
|--|---|
| There is a toilet room accessible with grab handles | YES |
| By train | |
| Nearest station | The nearest railway station is Campiglia Marittima |
| Assistance service for people with disabilities | YES in the stations of Cecina 15 km, San Vincenzo 21 km e Campiglia Marittima 29 km |
| Blue Hall Reference | Location Florence |
| Carriage access | with forklift/ramp |
| There is a toilet room in the station accessible with grab handles | YES |
| By public transport | |
| Nearest bus stop | From Campiglia Marittima bus line 003 of Tiemme Piombino |
| Eventual notes | |

Car park

| | |
|---|---|
| Public parking nearby | YES in via Leporatti, 80 meters from the Porta Grande entrance in via Magenta, the main street of the village |
| Type of public parking floor | asphalt |
| Presence of parking space reserved for people with disabilities | SI num. 1 |
| Eventual notes | |





| | |
|--|---|
| | <p>Reserved parking space 70 meters from the Porta Grande entrance to the main street of the Borgo, via Magenta</p> |
|--|---|

Route from the car park to the entrance



| | |
|---|---|
| Route from the car park to the starting point | Route from Via Leporatti on level ground to the entrance door in Via Magenta, main street |
| Distance from parking to entrance | About 70 meters |
| Type of trail surface | asphalt |
| There are indicators and tactile maps | NO |
| Eventual notes | |

Description of the itinerary

| | |
|---|------------------|
| Length | About 300 meters |
| Along the itinerary there are maps and tactile signs for the blind | NO |





| | |
|---|---|
| <p>Description of the itinerary</p>  | <p>The small historic village of Suvereto is pleasant to visit, and in a few hundred meters it contains interesting monuments and attractions.</p> <p>Our visit to Suvereto starts from Piazza Vittorio Veneto, just outside the city walls with a bar accessible via a small 2/3cm high step, with 4-legged outdoor chairs and tables in the square and space below more than 65 cm</p> |
|  | <p>Parish Church of San Giusto Address: Piazza Vittorio Veneto 3</p> <p>Next to the Museum of Sacred Art, which can be reached from the churchyard connected with the uneven road surface, next to the entrance door to the village and accessible by step. Built in 1189, of Romanesque architecture, with a Romanesque portal characterized by two columns supporting two lions intent on grabbing two human figures. Inside baptismal font</p> |





Museum of Sacred Art "San Giusto"

Address: Piazza Vittorio Veneto 3

Sidewalks connected with the uneven road surface, next to the entrance door to the village and accessible via a short ramp; set up inside the Oratory of the Confraternity of Mercy and the Holy Sacrament (1881). Inaugurated in 2000, it exhibits wooden statues, paintings, liturgical furnishings and reliquaries



The walls of Suvereto

Address: Piazza Vittorio Veneto 3

Next to the Museum of Sacred Art, there is the gate from which the visit of the village begins, built in 1857 to replace the medieval gate. Crossing it leads to the main street, via Magenta, which leads to the second gate, Porta di Sassetta. The gates are connected by a wall that still preserves some of the defensive towers. We now enter through the Porta delle mura in via Magenta



Church of the Madonna di sopra la Porta

Address: Via Magenta 41

In Via Magenta we find a pavement paved in local stones with an irregular surface that is sometimes uneven.

We find the Church, continuing along the main street, accessible by a step to access the churchyard and a step on the entrance door. Built in the eighteenth century to house a painting depicting the Immaculate Conception with Child (fifteenth century), framed by marble, now on the main altar





Doll Museum

Address: Via Magenta 14

It is located in the last stretch of Via Magenta, accessible via a step of varying height 2/4 cm. Inside, a collection of 50 dolls, it tells the evolution of styles and materials, from porcelain to rag, celluloid, fabric and papier-mâché with masterpieces of art and craftsmanship that come from the most important factories in Italy including Violetta (1921), the doll symbol of the museum, inspired by the protagonist of *La traviata*, an opera by Verdi



Town Hall

Address: Via Piave

Deviating from the main street on Via Piave you quickly reach the Town Hall. A beautiful example of medieval construction, it was built at the beginning of the thirteenth century. The prominent elements of the building are the Loggia dei Giudici, where sentences were issued, and the clock bell tower that surmounts the complex that once convened the assembly of the Elders and with the function of surveillance of the village



Church of the Crucifix and cloister of San Francesco

Address via dei Crocifissi

Returning to the main street, cross Piazza Gramsci to reach, through an uphill stretch of road with irregular stones, the church of the Crucifix and the cloister of the former Convent of San Francesco.

The church of the Crucifix was erected in the sixteenth century to preserve a Crucified Christ, a wooden sculpture of





1420 attributed to Domenico dei Cori. Since the patron saint of Suvereto is the Holy Cross, this work plays an important role during the celebrations of the patron saint's feast.

The former Convent of San Francesco, built in 1288 and suppressed in the Napoleonic era, has now been converted into private homes. Of the convent we can still appreciate the cloister which, with its well-preserved arcades, creates a pleasant and peaceful environment.



Cloister of San Francesco



Cloister of San Francesco



Rocca Aldobrandesca

Address: Via della Rocca

Located on the hill at the highest point of the village, the Rocca can be reached, beyond the town hall, crossing a stretch, uphill with several steps.

It was built by the Aldobrandeschi around the second half of the twelfth century, it served a military function until the seventeenth century.






| | |
|---|---|
| | <p>Now open to the public, the fortress still retains the ruins of the tower</p> |
|   | <p>PETRA WINERY Località San Lorenzo Alto, 131 57028 Suvereto (LI) Italy T: +39 0565-84.53.08 And: info@petrawine.it 9 km from the village stands the Petra farm, also accessible to wheelchair users, designed by the well-known Swiss architect Mario Botta DAILY VISITS BY RESERVATION Petra Classic - 35 euros per pax (duration 1 hour and a half) Visit to vineyards and cellar Tastings of 3 Petra wines of the current vintage Petra Under the Tuscan sun - 45 euros per pax (duration 2 hours) Visit to vineyards and cellar + Platter (cold cuts, cheeses and croutons) Guided tasting of 3 Petra wines Petra Experience - 60 euros per pax (duration 3 hours) Visit to vineyards and cellar Lunch and guided tasting of 3 Petra wines</p> |
|  |  |





Any accessible bars/restaurants

| | |
|---|--|
| Type of room and name | Restaurant L'Ciocio |
| Location | Piazza dei Giudici in front of the Town Hall |
| How to access the premises | <input checked="" type="checkbox"/> Reachable from via Magenta, via a stretch of uphill road and irregular stones and accessible with a short ramp of moderate slope |
| Useful width of door/entrance gate | Above 80 cm |
| Type of door | sash |
| Types of tables | in the outdoor area and in the 4-stem indoor room with space underneath more than 65 cm |
| Braille menu | NO |
| Table service for people with disabilities | YES |
|  | <p>Restaurant L'Ciocio In front of the Town Hall, which can be reached from Via Magenta, with two communicating entrances from the inside: the main entrance is the one overlooking Piazza dei Giudici, accessible, which leads to the upper room and the other overlooks Via Garibaldi, adjacent, from which you can access the lower room on the floor where there are toilets accessible to the motor disabled. Outdoor and indoor tables with 4 legs with space underneath more than 65 cm</p> |





Il Cacini Restaurant, in Via Piave, reachable from Via Magenta, via a stretch of uphill road and irregular stones and accessible by a short ramp of moderate slope with centrally supported tables and a round table suitable for wheelchair users.






**Toilets for people with reduced mobility
at the Cacini restaurant**

| | |
|--|---|
| There is an accessible toilet | YES |
| Location of the toilet room | It is located inside the Cacini Restaurant in Via Piave |
| How to access the premises | Flat |
| Usable width of the entrance door | 85 cm |
| Type of door | with door that can be opened outwards |
| Type of handle | With internal push handle |
| Toilet height | 50 cm |
| Toilet seat with open front tooth | YES |
| Support handles | to the left of the toilet |
| Flexible shower on the side of the toilet | NO |
| Free space on the sides of the toilet | left 30 cm right Above 90 cm frontal Above 90 cm |
| Electric doorbell/telephone on the side of the toilet | NO |

Project carried out with the contribution of the





| | |
|--|---|
| Washbasin with space underneath for wheelchair approach | Above 70 cm |
| Height from the ground lower edge mirror | 120 cm |
| Baby changing table | NO |
|  |  |
| Eventual notes | Other toilets accessible to people with reduced mobility are located in the lower room of the L'Ciocio restaurant accessible from Via Garibaldi |

Medical practices/healthcare facilities

| | |
|-----------------------------|--|
| Hospitals near the property | <p>Villamarina Hospital, 24 km away Via Carlo Forlanini, 24, Piombino LI Tel. 0039 0565 67111</p> <p>USL hospital at 47 km via Montanara 39 Cecina Tel: 0039 0586 614111-614363 The main entrance is open from 6.30 to 22. At other times, the only access always open 24 hours a day is that of the Emergency Room</p> |
|-----------------------------|--|



Project promoted by



Regione Toscana

| | |
|-----------------------------|--|
| Other healthcare facilities | U.O.C Nephrology and Dialysis USL at 47 km Via Montanara 52/b Cecina tel. 0039 0586 614383/80 |
|-----------------------------|--|

TESTED BY: [Handy Superabile Social Promotion Association](#) in 2024

Project carried out with the contribution of the



**Presidenza del
Consiglio dei Ministri**
Ministro per la disabilità